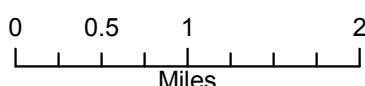
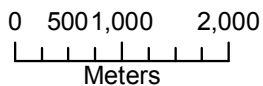
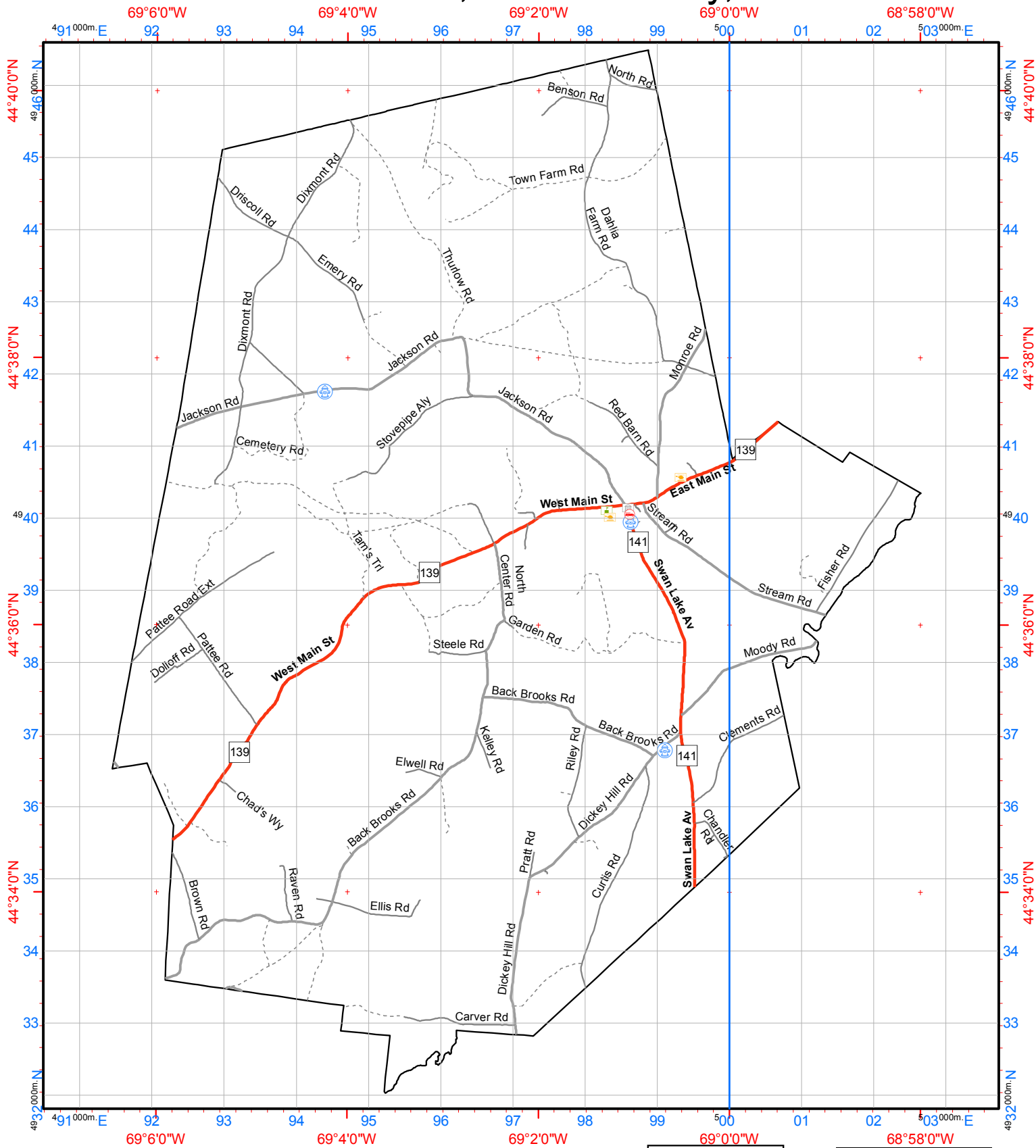


# Road Map

## Town of Monroe, Waldo County, Maine



**Legend**

- Fire
- Hydrant (Dry)
- Lifeflight (Seasonal)
- School
- Town Office

**U.S. National Grid**

Grid Zone Designation  
19T

100,000 m Square ID

DK	EK
500	

Map created by Jake Weisberg for the Waldo County Emergency Management Agency.  
 Data sourced from the Maine office of GIS, DeLorme Maine Atlas and Gazetteer, and local knowledge.  
 This version published 8-13-2009. Revised by Rob Hoey, 9 Aug 2013